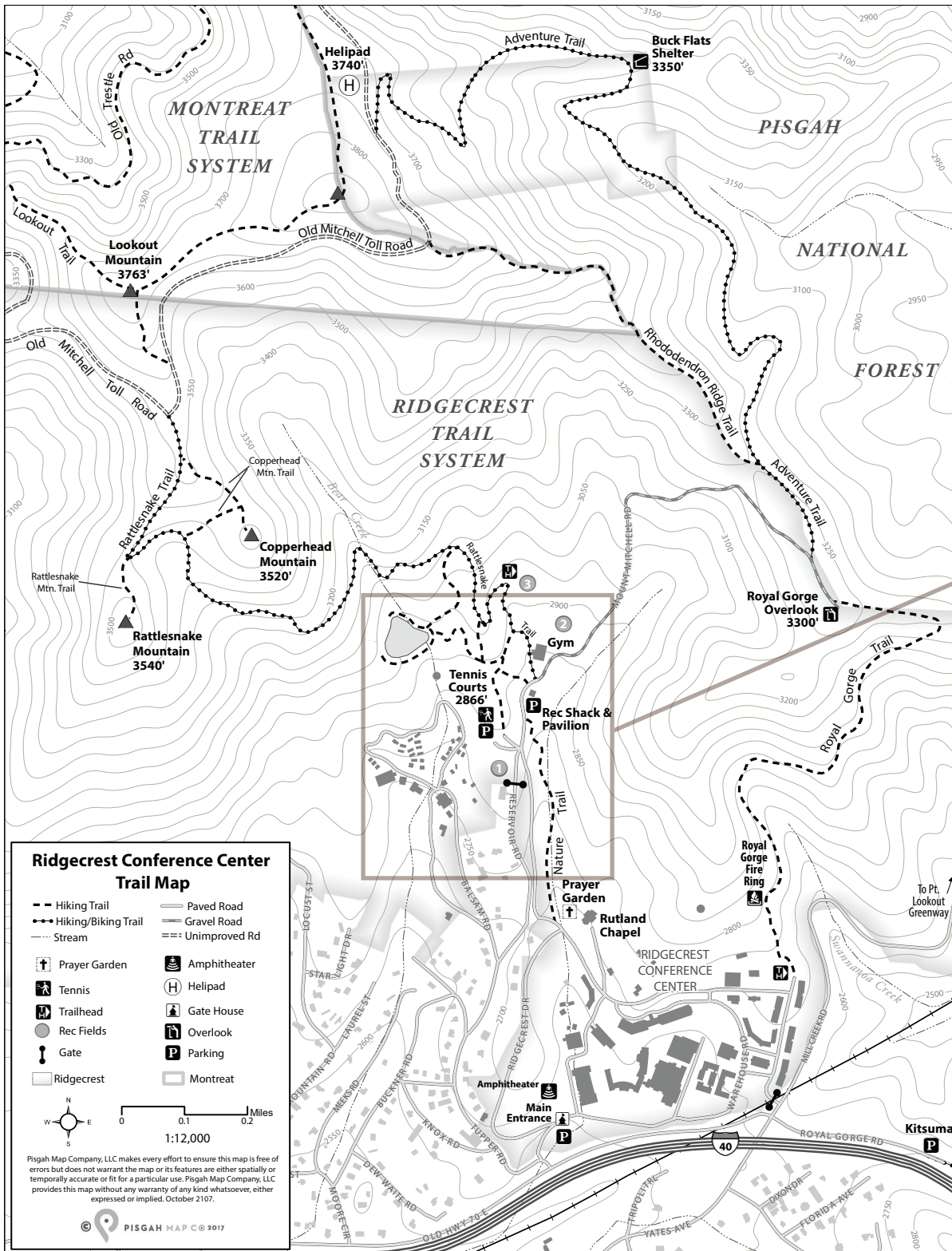
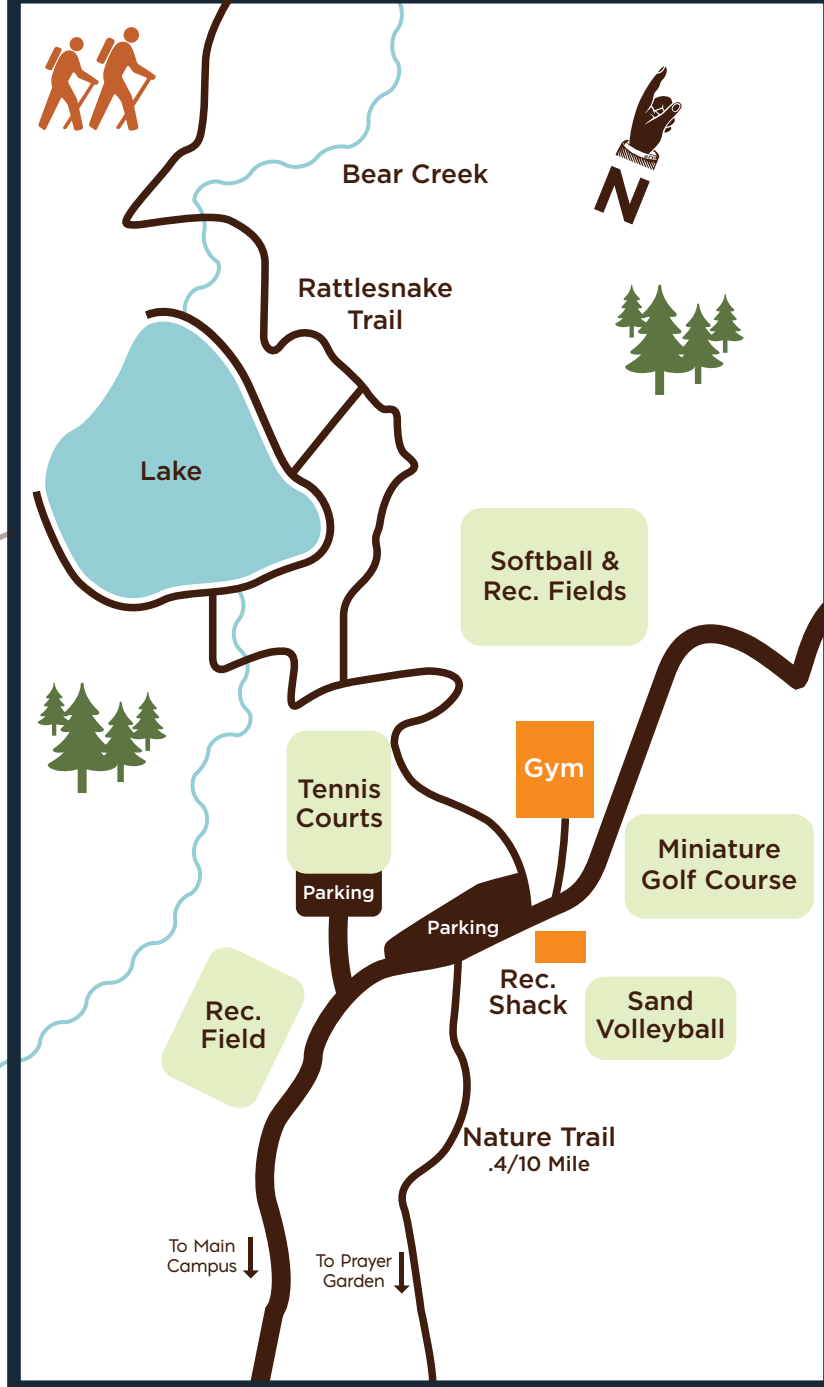


Ridgecrest Conference Center Recreational Map



Ridgecrest Conference Center Trail Map

- Hiking Trail
- Hiking/Biking Trail
- Stream
- Prayer Garden
- Tennis
- Trailhead
- Rec Fields
- Gate
- Ridgecrest
- Paved Road
- Gravel Road
- Unimproved Rd
- Helipad
- Gate House
- Overlook
- Parking
- Montreat

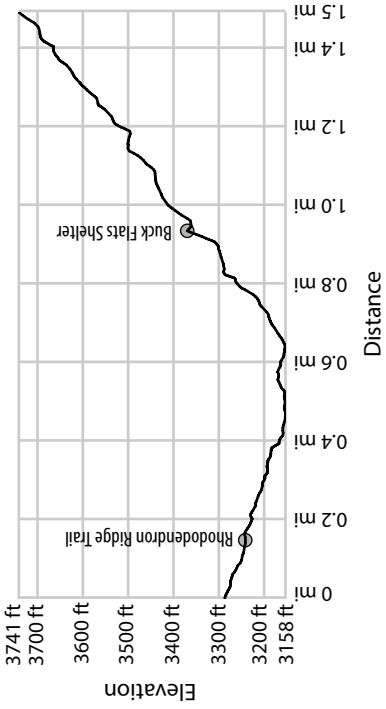
0 0.1 0.2 Miles
1:12,000

Pisgah Map Company, LLC makes every effort to ensure this map is free of errors but does not warrant the map or its features are either spatially or temporally accurate or fit for a particular use. Pisgah Map Company, LLC provides this map without any warranty of any kind whatsoever, either expressed or implied, October 2107.

The **Ridgecrest Trail System** is located on private property. All guests must register at the Main Entrance and agree to all rules and regulations when hiking on Ridgecrest Conference Center's property. Overnight camping by permit only. Trail descriptions and elevation profiles start at the bottom and ascend up the trail with the exception of the Rhododendron Ridge Trail. Trail distances are one-way.

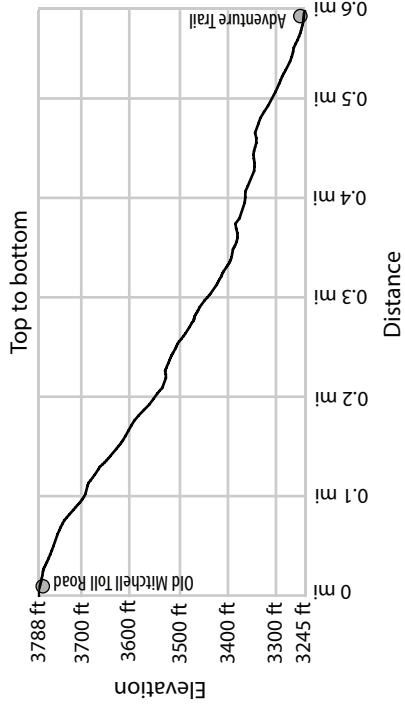
Adventure Trail: 1.5 miles / Moderate

Approximate one-way time to Buck Flats Shelter: 30 minutes
 The trailhead is located near the Royal Gorge Overlook. The Adventure Trail follows an old road and is a relatively flat hike to the Buck Flats Shelter. From the Buck Flats Shelter, the trail becomes more strenuous and gains elevation leading to the Old Mitchell Toll Road.



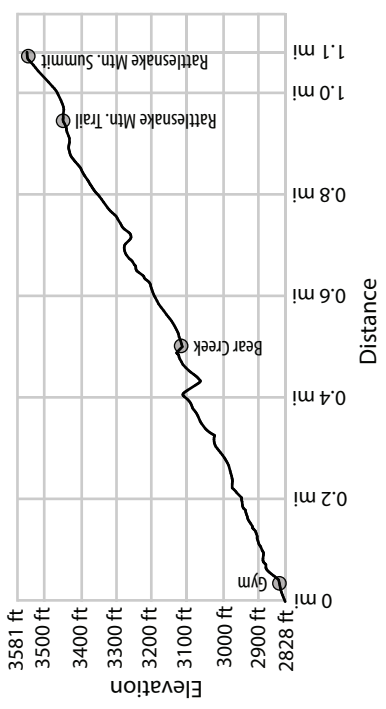
Rhododendron Ridge Trail: 0.6 miles / Moderate

Approximate one-way time (top to bottom): 20 minutes
 The trailhead is located at the intersection of Old Mitchell Toll Road and Rhododendron Ridge Trail and is easiest when hiking from Old Mitchell Toll Road down to the Adventure Trail. The trail is a narrow single track that descends along a ridge of rhododendrons and can be an enjoyable way to loop back around to the Adventure Trail and Royal Gorge Overlook.



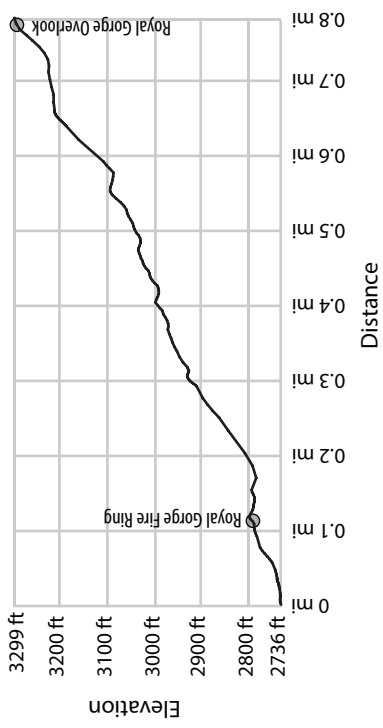
Rattlesnake Trail: 1.2 miles / Strenuous

Approximate one-way time: 45 minutes
 Trailhead is located above the Rec Gym at Field 3. The trail follows an old road and is well traveled year-round. It is a steady climb until just before the summit where it becomes steep and technical, with minor rock scrambling to the top.



Royal Gorge Trail: 0.8 miles / Moderate

Approximate one-way time: 40 minutes
 Trailhead begins at the Royal Gorge Fire Ring and follows the ridge up Royal Gorge through dense hardwood forest. The trail tops out at the Royal Gorge Overlook.



Other trail/road distances:

Nature Trail: 0.3 miles / Easy
 Old Mitchell Toll Road (Adv. Trail to Rattlesnake Trail): 0.7 miles / Moderate

Ridgecrest Loop: 4.8 miles / Moderate

Approximate one-way time (counterclockwise): 2.5-3 hours
 Ridgecrest Loop - 2.5 - 3 hours. Moderate. The trailhead is located at the Royal Gorge Fire Ring and follows an old road and some single track ascending the ridge up to Royal Gorge Overlook. From the Royal Gorge Overlook, follow the gravel road northwest and the Adventure Trail will be on your right. The Adventure Trail follows an old road and is a relatively flat hike to the Buck Flats Shelter. From the Buck Flats Shelter, the trail becomes more strenuous and gains elevation leading to the Old Mitchell Toll Road. Turn left (south) on the Old Mitchell Toll Road and follow 0.7 miles until you reach the Rattlesnake Trail. Turn left (south) on the Rattlesnake Trail and hike down to the spur that leads to the summit of Rattlesnake Mountain. Continue following the Rattlesnake Trail down to the Rec Shack & Pavilion where you will hike down the Nature Trail to the Prayer Garden and return to the main campus of the conference center.

